



## CHEMICAL TREATMENT

Each year, WLMD receives a permit from DNR to chemically treat problem areas on Wind Lake. Most of the areas treated are shallow and choke with weeds, restricting lake access. New studies are showing that early treatments are more effective at minimizing the nuisance conditions using less chemicals, so we will be treating some areas in very early May, and others in early June. A reduced copy of the permit is provided in this newsletter. If you wish to see a full size copy, call 262-514-3238 and one will be provided.

**If you DO NOT want your shoreline to be treated, please complete the form provided in this newsletter. Please return the form immediately.**

When the treatment takes place, areas which are treated for algae, will not have posting signs. The shorelines near areas treated for weeds will be posted with bright yellow signs. The signs will indicate what has been used and if there are any recreational use restrictions because of the treatment. The boat launch will also be posted with a treatment map.

Please don't assume we know how your shoreline has responded to a treatment. If conditions have changed, we may not know it. If the treatment wasn't effective, we won't know unless you tell us. Let us know if you have had unusual weed problems. We will check it out. Please call or email with questions or concerns.

As always, DNR has the final say in all the treatment areas for chemical control and may deny the treatment of specific areas.

## GEESE

Wind Lake is in the sixth year of a program to reduce the numbers of geese on Wind Lake. This program has been very effective at reducing the numbers of non-migratory geese on the lake. The goose roundup will take place in mid-June when the birds are without their flight feathers.

The goal is to bring the numbers of geese in line with what the lake can support. The numbers of geese have reached a level that raises concerns across the country. There are so many non-migratory birds that they are now at an increased risk of illness and disease. The geese contribute to the water quality problems, including E-coli bacteria and increased phosphorus loadings.

**To assist in the roundup, we would like to get permission from as many landowners as possible. If you live on the lakeshore, and are willing to grant permission to allow us to gather geese on your property, please complete the Goose Form and return it to WLMD as soon as possible.** Thanks for your help.

## HARVESTING

The WLMD plans to conduct harvesting on the lake in mid-June as conditions warrant. The past few years, harvesting has been used to open up navigational channels on the lake. The Town has worked with us by allowing the cut weeds to be dumped at the old Transfer site. We now have a 5-year permit to conduct harvesting on Wind Lake.

## CHEMICAL TREATMENT NOTICE - 2008

If you **DO NOT** want your shoreline to be treated, you must return this form as soon as possible.

I hereby request that my shoreline NOT be chemically treated. I understand that not treating my shoreline will not reduce my tax.

Name (PRINT) \_\_\_\_\_

Address \_\_\_\_\_

Phone \_\_\_\_\_

Lake Address (if different) \_\_\_\_\_

Tax Key Number \_\_\_\_\_

**Signature (Mandatory)** \_\_\_\_\_

**This form must be returned by April 30, 2008!**

Send to: WLMD, 30910 Royal Hill Rd., Burlington, WI 53105



## GOOSE ROUNDUP APPROVAL FORM - 2008

The WLMD has my permission to enter onto my property to catch geese.

Name (PRINT) \_\_\_\_\_

Lake Address \_\_\_\_\_

Phone \_\_\_\_\_

Signature (Mandatory) \_\_\_\_\_

**Please return form as soon as possible, no later than June 1, 2008!**

Send to: WLMD, 30910 Royal Hill Rd., Burlington, WI 53105

Notice: Use of this form is required by the Department for any application filed pursuant to s. 281.17(2), Wis. Stats., and Chapter NR 107, Wis. Adm. Code. The Department will not consider your application unless you complete and submit this application form. Personally identifiable information on this form may be provided to requesters as required by Wisconsin's Open Records law (ss. 19.31-19.39, Wis. Stats.).

44-2345  
DNR Use Only  
ID Number 154  
Waterbody #  
Permit Expiration Date 11/30/04  
Fee Received \$1270.00

**Section I - Applicant Information**  
Name of Permit Applicant. Also indicate names and addresses of all individuals, associations, communities or town sanitary districts sponsoring treatment. Attach additional sheets if necessary.

Name Wind Lake Mngt District  
Street or Route 30910 Royal Hill Rd Fire Number \_\_\_\_\_  
City Burlington State WI ZIP Code 53105  
Home Address \_\_\_\_\_  
Telephone Number (include area code) \_\_\_\_\_ Lake: \_\_\_\_\_  
Home: 7625143234 Business: \_\_\_\_\_ Email Address \_\_\_\_\_

**Section II - Aquatic Plant Control Location**  
Waterbody to be Treated (waterbody where treatment area is located)

Wind Lake Lake Surface Area 936 acres Estimated Surface Area that is 10 Feet or Less in Depth \_\_\_\_\_ acres

County Raine Section \_\_\_\_\_ Township 4 N Range 30  E  W  
Name of Applicant or Firm Marvne Biochemists

Street or Route 6316 W. Eastwood Ct  
City Wegauon State WI ZIP Code 53092

Telephone Number (include area code) 262  
Home: 238-0402 Business: \_\_\_\_\_  
Email Address \_\_\_\_\_

Name of Lake Property Owners' Association Representative or Lake District Representative (if none, please indicate) Kathy Ann

DNR Use Only		
Date Verified w/ DATCP	Certification Expiration	
Date Verified w/ DATCP	Certification Expiration	
Date Verified w/ DATCP	Certification Expiration	

Application Certification Number for Category 5 Aquatic Pesticide Application Bism Sullivan #1517  
Business Location License Number (if applicable) 93-000527  
Restricted Use Pesticide License Number (if applicable) \_\_\_\_\_

Area(s) Proposed for Control (Note details in permit cover letter for final permitted sizes of treatment areas.)

- A. Shoreline Length See Map ft. X Distance From Shore \_\_\_\_\_ ft. + 43,560 ft. = \_\_\_\_\_ Estimated Acreage. Average Depth \_\_\_\_\_ ft.
- B. Shoreline Length Map ft. X Distance From Shore \_\_\_\_\_ ft. + 43,560 ft. = \_\_\_\_\_ Estimated Acreage. Average Depth \_\_\_\_\_ ft.
- C. Shoreline Length \_\_\_\_\_ ft. X Distance From Shore \_\_\_\_\_ ft. + 43,560 ft. = \_\_\_\_\_ Estimated Acreage. Average Depth \_\_\_\_\_ ft.
- D. Shoreline Length \_\_\_\_\_ ft. X Distance From Shore \_\_\_\_\_ ft. + 43,560 ft. = \_\_\_\_\_ Estimated Acreage. Average Depth \_\_\_\_\_ ft.
- E. Shoreline Length \_\_\_\_\_ ft. X Distance From Shore \_\_\_\_\_ ft. + 43,560 ft. = \_\_\_\_\_ Estimated Acreage. Average Depth \_\_\_\_\_ ft.

Total Estimated Acreage 65 acres  
If the estimated acreage is greater than 10 acres, or is greater than 10 percent of the estimated area 10 feet or less in depth in Section II, complete and attach Form 3200-004A, Large-Scale Treatment Worksheet. Private pond treatments are exempted from this requirement.

Is this area within or adjacent to a sensitive area designated by the Department of Natural Resources?  Yes  No  
NHI Review?  Yes  No Describe: \_\_\_\_\_

**Section III - Fees**

1. s. NR 107.11(1), Wis. Adm. Code, lists the conditions under which the permit fee is limited to the \$20 minimum charge.
2. s. NR 107.11(4), Wis. Adm. Code, lists the uses that are exempt from permit requirements.
3. s. NR 107.04(2), Wis. Adm. Code, provides for a refund of acreage fees if the permit is denied or if no treatment occurs.

4. Fee calculations: Basic Permit Fee (non-refundable) ..... \$ 20.00  
If proposed treatment is over 0.25 acre, calculate acreage fee:  
(round up to nearest whole acre, to maximum of 50 acres.)  
65 acres X \$25 per acre = \$ \_\_\_\_\_  
If proposed treatment is ≤ 0.25 acre, acreage fee is \$0.  
Enter Acreage Fee (from above) ..... \$ 1250  
Total Fee Enclosed ..... \$ 1270.00

Please include a sketch and/or a printed map of lake indicating area and dimensions of each individual area where plant control is desired. Also show location of property owners riparian to and adjacent to the treatment area. You may use the space below to sketch a map. Attach a separate list of owners and corresponding treatment dimensions coded to the lake map, if necessary.



**Section IV - Reasons for Aquatic Plant Control**

Goal of Aquatic Plant Control:	Nuisance Caused By:
<input type="checkbox"/> Reduce nuisance algae accumulation <input checked="" type="checkbox"/> Maintain navigational channel for common use <input checked="" type="checkbox"/> Maintain private access for boating <input checked="" type="checkbox"/> Maintain private access for fishing <input type="checkbox"/> Improve swimming <input type="checkbox"/> Control of purple loosestrife <input type="checkbox"/> Other: _____	<input checked="" type="checkbox"/> Algae <input type="checkbox"/> Emergent water plants (majority of leaves and stems growing above water surface, e.g., cattails, bulrushes) <input checked="" type="checkbox"/> Floating water plants (majority of leaves floating on water surface, e.g., waterlilies, duckweed) <input checked="" type="checkbox"/> Submerged water plants (leaves and stems below water surface, flowering parts may be exposed, e.g., milfoil, coontail) <input type="checkbox"/> Other: _____

Note: Different plants require different chemicals for effective treatment. Do not purchase chemical before identifying plants.

**List Target Plants**

*Flowers (Milfoil)  
Flamboyant algae  
Early leaf pondweed  
Clava Waterlilies, Elodea, Coontail*

**Section V - Chemical Control**

Alternatives to Chemical Control:	Feasible?	If No, Why Not?
1. Mechanical harvesting	<input type="checkbox"/> Yes <input checked="" type="checkbox"/> No	No depth
2. Hand pulling	<input checked="" type="checkbox"/> Yes <input type="checkbox"/> No	On going
3. Hand raking	<input checked="" type="checkbox"/> Yes <input type="checkbox"/> No	Ongoing
4. Hand cutting	<input checked="" type="checkbox"/> Yes <input type="checkbox"/> No	Ongoing
5. Sediment screens/covers	<input type="checkbox"/> Yes <input checked="" type="checkbox"/> No	No depth
6. Dredging	<input type="checkbox"/> Yes <input checked="" type="checkbox"/> No	Not feasible
7. Lake drawdown	<input type="checkbox"/> Yes <input checked="" type="checkbox"/> No	Not feasible
8. Nutrient controls in watershed	<input checked="" type="checkbox"/> Yes <input type="checkbox"/> No	Ongoing
9. Other: _____	<input type="checkbox"/> Yes <input type="checkbox"/> No	

Note: If proposed treatment involves multiple properties, consider feasibility of EACH alternative for EACH property owner. If you checked yes to any of the alternatives listed above, please explain your decision to use chemical controls:

*Insufficient backhoe control*

Trade Name of Proposed Chemical(s)  
*Active Plus, Cleargate, Navigate, Weedarly, Aquathol, Reward, Hydrothol*

Method of Application  
*Sprayer and/or spreader*

Which chemicals or other control options have been tried before on the proposed site, and what were the results?  
*all of the above - effective*

Note: Chemical fact sheets for aquatic pesticides used in Wisconsin are available from the Department of Natural Resources upon request.

**Section VI - Applicant Responsibilities and Certification**

- The applicant has prepared a detailed map which shows the length, width and average depth of each area proposed for the control of rooted vegetation and the surface area in acres or square feet for each proposed algae treatment.
- The applicant understands that the Department of Natural Resources may require supervision of any aquatic plant management project involving chemicals. Under s. NR 107.07, Wis. Adm. Code, supervision may include inspection of the proposed treatment area, chemicals and application equipment before, during or after treatment. The applicant is required to notify the regional office 4 working days in advance of each anticipated treatment with the date, time, location and size of treatment unless the Department waives this requirement. Do you request the Department to waive the advance notification requirement?  Yes  No
- The applicant agrees to comply with all terms or conditions of this permit, if issued, as well as all provisions of Chapter NR 107, Wis. Adm. Code. The required application fee is attached.
- The applicant has provided a copy of the current application to any affected property owner's association, inland lake district and, in the case of chemical applications for rooted aquatic plants, to all owners of property riparian or adjacent to the treatment area. The applicant has also provided a copy of the current chemical fact sheet for the chemicals proposed for use to any affected property owner's association or inland lake district.

I hereby certify that the above information is true and correct and that copies of this application have been provided to the appropriate parties named in Section II and that the conditions of the permit and pesticide use will be adhered to.

Signature of Applicant

*[Signature]*  
Date Signed *Dec 18, 2008*

All portions of this permit, map and accompanying cover letter must be in possession of the chemical applicator at time of treatment. During treatment all provisions of Chapter NR 107, specifically ss. NR 107.07 and NR 107.08, Wis. Adm. Code, must be complied with, as well as the specific conditions contained in the permit cover letter.

**Section VII - Permit to Carry Out Chemical Treatment (Leave Blank - DNR Use Only)**

The foregoing application is approved. Permission is hereby granted to the applicant to chemically treat the waters described in the application during the season of *2008*.

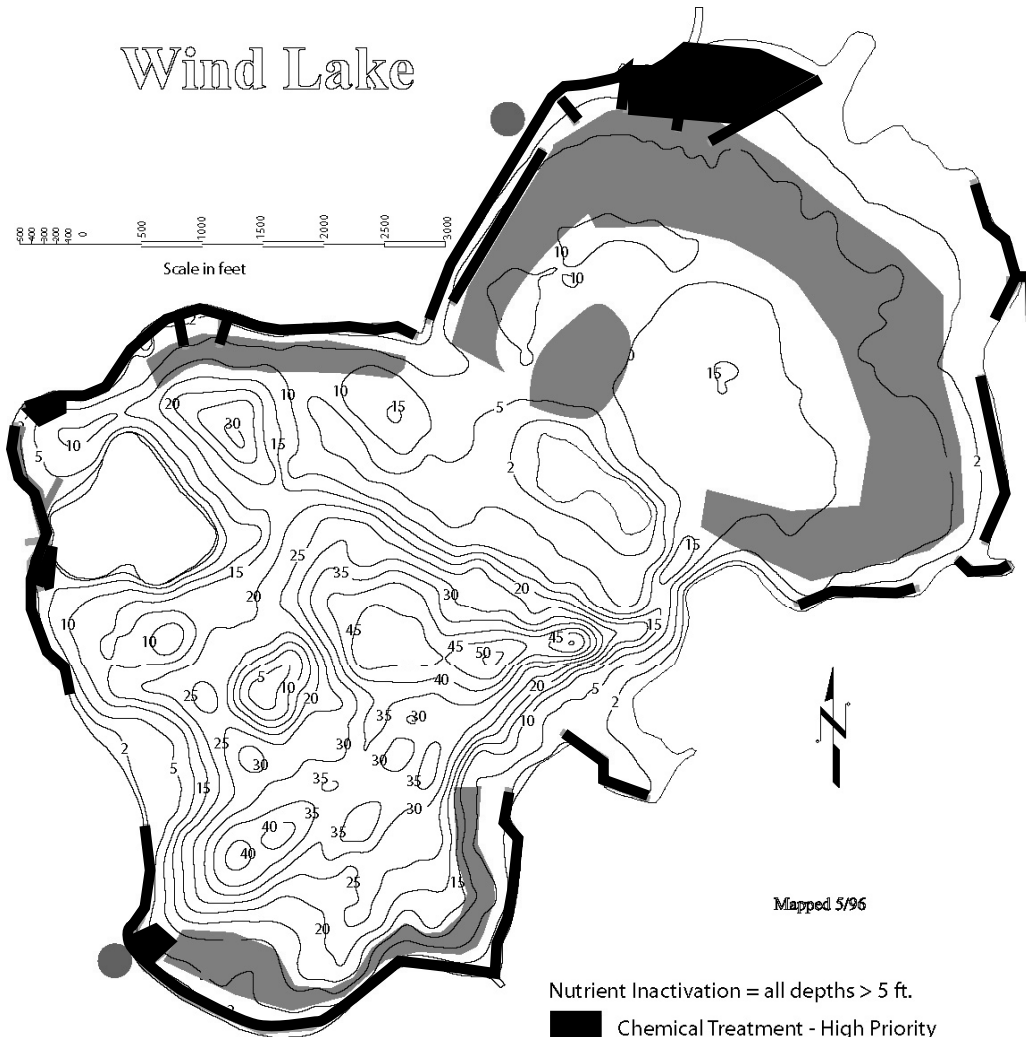
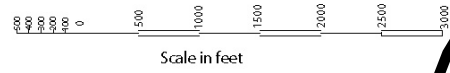
Application fee received? <input checked="" type="checkbox"/> Yes <input type="checkbox"/> No	State of Wisconsin Department of Natural Resources For the Secretary
Advance notification of treatment required? <input checked="" type="checkbox"/> Yes <input type="checkbox"/> No	By Regional Director/Designee <i>[Signature]</i> Date Signed <i>3-11-08</i>
	Date Mailed <i>3-11-08</i>

Please Note:

If you believe that you have a right to challenge this decision, you should know that Wisconsin statutes and administrative rules establish time periods within which requests to review Department decisions must be filed.  
For judicial review of a decision pursuant to ss. 227.52 and 227.53, Wis. Stats., you have 30 days after the decision is mailed or otherwise served by the Department, to file your petition with the appropriate circuit court and serve the petition on the Department. Such a petition for judicial review shall name the Department of Natural Resources as the respondent.  
This notice is provided pursuant to s. 227.48(2), Wis. Stats.  
To request a contested case hearing pursuant to s. 227.42, Wis. Stats., you have 30 days after the decision is mailed, or otherwise served by the Department, to serve a petition for hearing on the Secretary of the Department of Natural Resources. The filing of a request for a contested case hearing is not a prerequisite for judicial review and does not extend the 30-day period for filing a petition for judicial review.




# Wind Lake



Mapped 5/96

Nutrient Inactivation = all depths > 5 ft.

 Chemical Treatment - High Priority  
 Mechanical Channel Harvesting - High Priority

 Off Load Site - Limited Availability

 Off Load Site

---

## LAKE PLAN UPDATE

The lake plan update is taking longer than expected. The Southeastern Wisconsin Regional Planning Commission (SEWRPC) is writing the document which will guide the District's activities for the next 10 years. A 75% grant from DNR is helping pay for the project. We hope to have a draft plan in time for the Annual Meeting.

---

## BOARD OF COMMISSIONERS

Jim Marks	895-7872
Mike Benish	c/o 514-3238
Richard Mohr	895-7927
Joe Bellante	895-2909
Chet Kintop	895-6026
Lake District Line	514-3238

Commissioners meetings are usually held the 4th Thursday of every month, with the November and December meeting combined. Meetings begin at 7:30 pm at the Norway Town Hall. Everyone is welcome to attend.

---

## NEED MORE INFO?

If you do, check out our website. The site has:

- meetings, schedules, agendas, and minutes
- links to other lake-related sites
- information about who to contact for various activities
- the latest lake depth map of Wind Lake
- other special notices as needed are also posted on the site.

---

## WIND LAKE WEBSITE

[www.windlake.org](http://www.windlake.org)  
[www.wlmd.org](http://www.wlmd.org)

---

## DISTRICT EMAIL

[info@wlmd.org](mailto:info@wlmd.org)

ADDRESS SERVICE REQUESTED

Wind Lake Management District  
30910 Royal Hill Rd.  
Burlington, WI 53105